




Annexure 4.5: Community Properties along the Project Road

Government offices



Properties	Details	Photographs	Details	Photographs
Chainage Proposed	14.890		22.520	
Chainage Existing	14.970		22.600	
Structure	Govt. Office		Govt. Office	
Structure Type				
Settlement	Dadanki		Kalroadpally	
Side (Left/Right)	Left		Left	
Distance From PCL	>15.000		11.206	
Distance From ECL	>15.000		>15.000	
Length X Breadth	-		4.639 X 3.794	
Impact	No		Full	
Access	SH opening		SH opening	
Chainage Proposed	63.270		72.500	
Chainage Existing	63.370		72.620	
Structure	Govt. Office		Govt. Office	
Structure Type			Pucca	
Settlement	Renigunta		Sitarampet	
Side (Left/Right)	Left		Right	
Distance From PCL	8.304		>15.000	
Distance From ECL	>15.000		>15.000	
Length X Breadth	7.349 X 6.696		-	
Impact	Partial		No	
Access	SH opening		SH opening	
Chainage Proposed	92.780		92.930	
Chainage Existing	92.900		93.050	
Structure	Govt. Office		Govt. Building	
Structure Type	Pucca		Pucca	
Settlement	peddakannali		Peddakannali	
Side (Left/Right)	Right		Right	
Distance From PCL	>15.000		12.966	
Distance From ECL	>15.000		12.821	
Length X Breadth	-			
Impact	No		Partial	
Access	SH opening		SH opening	
Chainage Proposed	103.120		21.780	
Chainage Existing	103.250		21.860	
Structure	Police Station		Electric Sub Station	
Structure Type	Pucca			
Settlement	Ilatur		Kanipakam	
Side (Left/Right)	Left		Right	
Distance From PCL	11.810		9.702	
Distance From ECL	12.234		>15.000	
Length X Breadth	6.4424 X 3.190		-	
Impact	Partial		Full	
Access	By lane opening		SH opening	
Chainage Proposed	34.450		104.940	
Chainage Existing	34.550		105.100	
Structure	Electric Sub Station		Electric Sub Station	
Structure Type			Pucca	
Settlement	Vinayak nagar (Angarala)		Yellamaru	
Side (Left/Right)	Left		Right	
Distance From PCL	13.858		13.758	
Distance From ECL	14.074		13.509	
Length X Breadth	39.863 X 1.142		72.175 X 1.242	
Impact	Partial		Partial	

Properties	Details	Photographs	Details	Photographs
Access	SH opening		SH opening	



Bus stops

Properties	Details	Photographs	Details	Photographs
Chainage Proposed	2.160		5.900	
Chainage Existing	2.170		5.930	
Structure	Bus Stop		Bus Stop	
Structure Type	Pucca		Pucca	
Settlement	Gollapalli		Kothakota	
Side (Left/Right)	Right		Right	
Distance From PCL	7.865		3.584	
Distance From ECL	8.148		>15.000	
Length X Breadth	4.325 X 7.135		3.5216 X 11.416	
Impact	Full		Full	
Chainage Proposed	6.230		9.685	
Chainage Existing	6.280		9.705	
Structure	Bus Stop		Bus Stop	
Structure Type	Pucca		Pucca	
Settlement	Kothakota		Konapareddypalli	
Side (Left/Right)	Right		Right	
Distance From PCL	8.967		10.557	
Distance From ECL	>15.000		12.215	
Length X Breadth	5.1037 X 6.033		3.443 X 4.443	
Impact	Full		Full	
Chainage Proposed	11.330		15.590	
Chainage Existing	11.350		18.620	
Structure	Bus Stop		Bus Stop	
Structure Type	Pucca		Pucca	
Settlement	Bankampalli		Pakalavaripalli	
Side (Left/Right)	Right		Right	
Distance From PCL	9.482		8.844	
Distance From ECL	9.420		9.488	
Length X Breadth	4.408 X 5.518		12 X 6.157	
Impact	Full		Partial	
Chainage Proposed	16.075		20.050	
Chainage Existing	16.155		20.130	
Structure	Bus Stop		Bus Stop	
Structure Type				
Settlement	Gunthagudem		Pakalavaripalli	
Side (Left/Right)	Left		Left	
Distance From PCL	12.386		>15.000	
Distance From ECL	8.981		>15.000	
Length X Breadth	4.575 X 2.614		-	
Impact	Full		No	
Chainage Proposed	20.670		24.980	
Chainage Existing	20.750		25.060	
Structure	Bus Stop		Bus Stop	
Structure Type				
Settlement	Kanipakam		Ksipentla	
Side (Left/Right)	Right		Left	
Distance From PCL	8.295		6.181	
Distance From ECL	10.374		>15.000	
Length X Breadth	6.417 X 6.705		5.472 X 8.819	
Impact	Full		Full	
Chainage Proposed	26.450		27.210	
Chainage Existing	26.530		27.310	
Structure	Bus Stop		Bus Stop	
Structure Type				
Settlement	Maravarapalli		Konaravarapalli	
Side (Left/Right)	Left		Left	

Properties	Details	Photographs	Details	Photographs
Distance From PCL	>15.000		1.007	
Distance From ECL	>15.000		9.451	
Length X Breadth	-		4.589 X 13.993	
Impact	No		Full	
Chainage Proposed	28.055		37.180	
Chainage Existing	28.155		37.280	
Structure	Bus Stop		Bus Stop	
Structure Type				
Settlement	Konaravarapalli		Near Agarala	
Side (Left/Right)	Left		Right	
Distance From PCL	9.156		7.873	
Distance From ECL	8.458		7.673	
Length X Breadth	4.642 X 5.844		4.623 X 7.127	
Impact	Full		Full	
Chainage Proposed	65.080		70.680	
Chainage Existing	65.180		70.790	
Structure	Bus Stop		Bus Stop	
Structure Type				
Settlement	Guthivaripally		Anjimedu	
Side (Left/Right)	Right		Left	
Distance From PCL	4.894		10.035	
Distance From ECL	8.989		12.791	
Length X Breadth	6.598 X 10.106		6.274 X 4.965	
Impact	Full		Full	
Chainage Proposed	73.780		79.420	
Chainage Existing	73.890		79.540	
Structure	Bus Stop		Bus Stop	
Structure Type	Pucca		Pucca	
Settlement	Yerupedu		Isukakunta	
Side (Left/Right)	Left		Right	
Distance From PCL	>15.000		9.675	
Distance From ECL	>15.000		9.605	
Length X Breadth	-		4.21 X 5.326	
Impact	No		Full	
Chainage Proposed	81.500		82.290	
Chainage Existing	81.620		82.410	
Structure	Bus Stop		Bus Stop	
Structure Type			Pucca	
Settlement	Cherlapalli		Cherlapalli	
Side (Left/Right)	Right		Left	
Distance From PCL	13.784		9.433	
Distance From ECL	>15.000		>15.000	
Length X Breadth	6.43 X 1.216		8.003 X 5.567	
Impact	Partial		Full	
Chainage Proposed	85.030		85.560	
Chainage Existing	85.150		85.680	
Structure	Bus Stop		Bus Stop	
Structure Type	Pucca		Semi Pucca	
Settlement	Srikalahasti		Srikalahasti	
Side (Left/Right)	Left		Right	
Distance From PCL	10.255		6.677	
Distance From ECL	11.349		6.884	
Length X Breadth	5.416 X 4.745		4.899 X 8.323	
Impact	No		No	
Chainage Proposed	93.830		94.670	
Chainage Existing	93.950		94.900	
Structure	Bus Stop		Bus Stop	
Structure Type	Pucca		Pucca	
Settlement	Singamala		Poyya	
Side (Left/Right)	Right		Left	

Properties	Details	Photographs	Details	Photographs
Distance From PCL	7.460		>15.000	
Distance From ECL	9.205		>15.000	
Length X Breadth	4.607 X 7.540		-	
Impact	Full		No	
Chainage Existing	97.900		102.320	
Structure	Bus Stop		102.440	
Structure Type	Pucca		Bus Stop	
Settlement	Akkagaripal		Pucca	
Side (Left/Right)	Right		Kothur	
Distance From PCL			Left	
Distance From ECL			9.457	
Length X Breadth			9.531	
Impact	Full		7.318 X 5.543	

Graveyards

Properties	Details	Photographs	Details	Photographs
Chainage Proposed	20.410		76.080	
Chainage Existing	20.490		76.200	
Structure	Tomb		Grave Yard	
Structure Type			---	
Settlement	Erivisetypally		Merlapaka	
Side (Left/Right)	Right		Right	
Distance From PCL	12.769		13.125	
Distance From ECL	>15.000		11.794	
Length X Breadth	1.945 X 2.231		20.226 X 1.875	
Impact	Partial		Partial	